


Reference Map Town of Stoughton

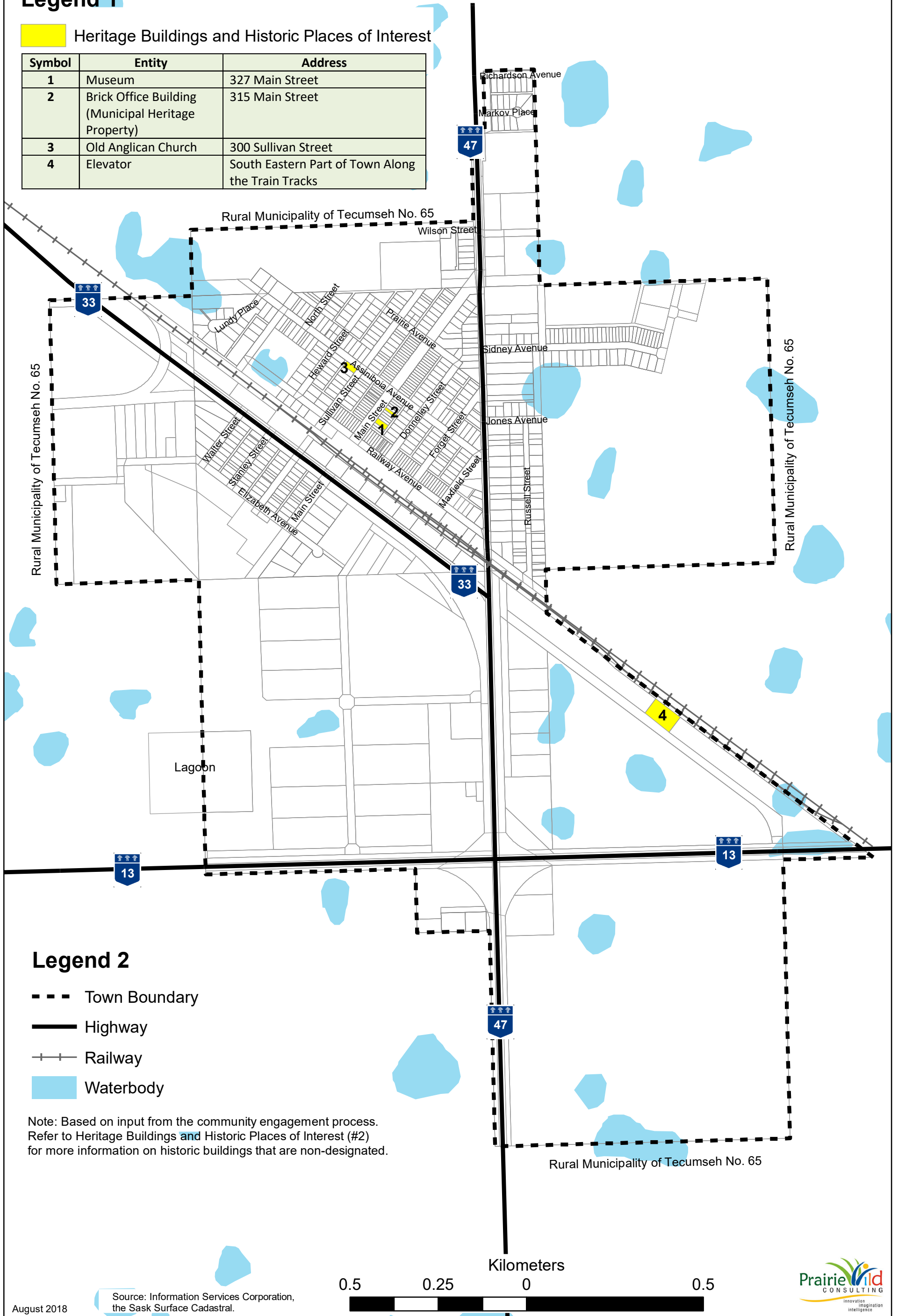


Heritage Buildings and Historic Places of Interest (#1)





Legend 1

 Heritage Buildings and Historic Places of Interest

| Symbol | Entity | Address |
|--------|--|--|
| 1 | Museum | 327 Main Street |
| 2 | Brick Office Building (Municipal Heritage Property) | 315 Main Street |
| 3 | Old Anglican Church | 300 Sullivan Street |
| 4 | Elevator | South Eastern Part of Town Along the Train Tracks |



Legend 2

-  Town Boundary
-  Highway
-  Railway
-  Waterbody

Note: Based on input from the community engagement process. Refer to Heritage Buildings and Historic Places of Interest (#2) for more information on historic buildings that are non-designated.

