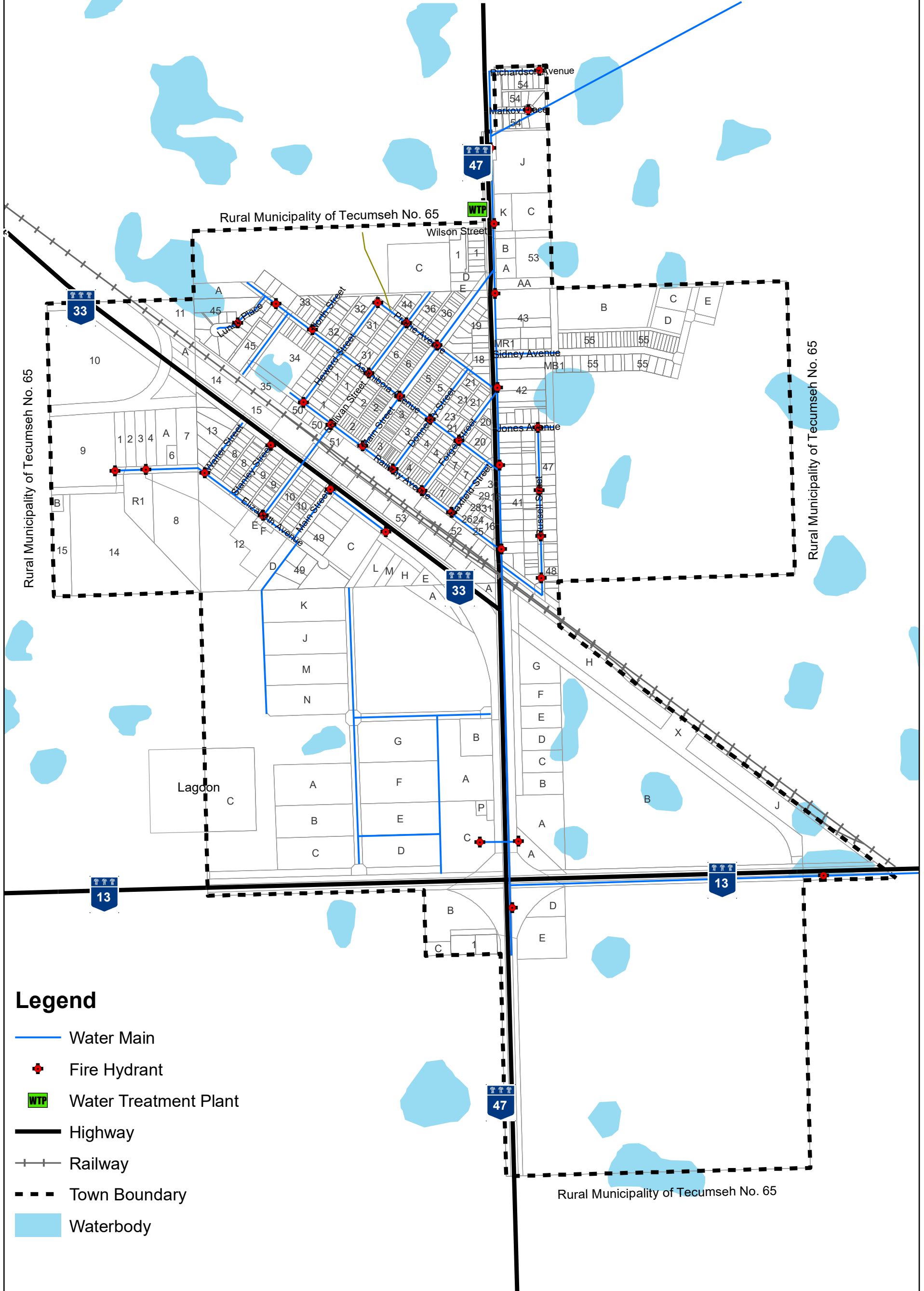










Reference Map Town of Stoughton Water Distribution System



Legend

-  Water Main
-  Fire Hydrant
-  Water Treatment Plant
-  Highway
-  Railway
-  Town Boundary
-  Waterbody

Kilometers

0.5 0.25 0 0.5